








# DuPage PADS September 2011

## Interim Housing (overnight) Sites

Sunday	Monday	Tuesday	Wednesday	Thursday	Friday	Saturday
<b>Glen Ellyn</b>  <b>First Congregational Church of Glen Ellyn</b> 535 Forest <ul style="list-style-type: none"> <li>• Metra Train</li> <li>• Bus 715</li> <li>• <b>No Vehicles</b></li> <li>• Capacity: 65</li> <li>• Showers</li> </ul> North on Main St. Glen Ellyn from Roosevelt Rd. to Crescent, east to Forest.	<b>Bloomingtondale</b> <b>St. Isadore's</b> 427 W. Army Trail Rd. <ul style="list-style-type: none"> <li>• Showers</li> <li>• No Laundry</li> <li>• Capacity 100</li> </ul> West on Geneva Rd.; North on Gary Avenue: the church is on the corner of Army Trail and Gary Ave.	<b>Lombard</b>  <b>First Church of Lombard</b> 220 S. Main Street <ul style="list-style-type: none"> <li>• Metra Train</li> <li>• Bus 747 or 715 to 313</li> <li>• Showers</li> <li>• Meal only sack lunch</li> <li>• Laundry</li> <li>• Capacity: 50</li> </ul> North from Roosevelt Rd. (Rt. 38) on Main St. in Lombard to Maple. Church on SW corner. Enter in rear.	<b>Carol Stream</b>  <b>Corpus Christi Catholic Church</b> 1415 Lies Road <ul style="list-style-type: none"> <li>• Bus-1 mile to bus stop- bus only operates during morning and evening rush hours.</li> <li>• Capacity: 30</li> <li>• <b>Families enter at 7pm</b></li> </ul> North Ave. (Rt. 64) to County Farm Rd., north to Lies Rd. West on Lies Rd.	<b>Glen Ellyn</b> <b>1<sup>st</sup> Presbyterian Church</b> 500 Anthony Ave. <ul style="list-style-type: none"> <li>• Showers</li> <li>• Bus</li> <li>• Metra Train Line</li> <li>• Capacity 100</li> </ul> East on Roosevelt Rd. to Park Blvd; north on Park Blvd to Pennsylvania; then west 2 blocks to Main Street; north 2 blocks to Cottage; left on Cottage; left into parking lot. Enter through west door. <b>Closed only 9/ 8 &amp; 9/15</b>	<b>Wood Dale</b> <b>Wood Dale Community UMC</b> 206 N. Wood Dale Rd. <ul style="list-style-type: none"> <li>• Metra Train</li> <li>• Showers</li> <li>• Laundry</li> <li>• Capacity: 30</li> </ul> North from North Ave. (Rt. 64) On Villa Ave (become Wood Dale Rd.) Park in lot behind Church.	<b>Hinsdale</b> <b>Redeemer Lutheran</b> 139 E. First St South of tracks Metra Train Capacity: 50 West on Ogden. South on N Madison. East on W Maple. South on Lincoln. East on 1 <sup>st</sup> . <b>Closed only 9/3</b>

<b>Lombard</b>  <b>Synagogue Etz Chaim</b> 1710 S. Highland <ul style="list-style-type: none"> <li>• Bus 313</li> <li>• Capacity: 35</li> </ul> Roosevelt (Rt. 38) to Highland. South on Highland. Turn on 17 <sup>th</sup> Street.	<b>Downers Grove</b> <b>1<sup>st</sup> UMC Downers Grove</b> 1032 N. Maple Ave. Downers Grove <ul style="list-style-type: none"> <li>• Metra Train</li> <li>• Meal only sack lunch</li> <li>• Showers</li> <li>• <b>Capacity: 58</b></li> <li>• <b>Family Site</b>, lights off at 9:15 p.m.</li> </ul> South on Highland Ave. (becomes Main St.) from Roosevelt (Rt. 38) to Main Street. Take Main south to Maple, turn right on Maple <b>Closed only 9/6 and 9/13</b>	<b>Lombard</b>  <b>Peace Lutheran Church</b> 21 W. 500 Butterfield Rd. <ul style="list-style-type: none"> <li>• Bus 715</li> <li>• <b>Families enter at 7pm</b></li> <li>• Capacity: 40</li> </ul> South form Roosevelt Rd. (Rt. 38) on Rt. 53, to Butterfield Rd., east on Butterfield Rd. Church is on the north side of Butterfield Rd.	<b>Naperville</b> <b>St. Margaret Mary Church</b> 1450 Green Trails <ul style="list-style-type: none"> <li>• Laundry</li> <li>• <b>Capacity: 55</b></li> <li>• <b>Family site</b>, lights off at 9:15 p.m.</li> </ul> Take Ogden Ave (Rt.34) east to Naper Blvd. Naper Blvd Rd. South to Green Trails. Turn East on Green Trails. <b>NO SMOKING SITE</b>	<b>Downers Grove</b>  <b>St Mary Gostyn Catholic Ch.</b> 440 Wilson St <ul style="list-style-type: none"> <li>• Metra Train</li> <li>• Bus 715 to 834</li> <li>• Showers</li> <li>• Laundry</li> <li>• Capacity: 60</li> </ul> South from Roosevelt (Rt. 38) on Meyers (becomes Fairview) to Prairie Ave., west on Prairie 1 block. Park in lot. <b>Closed only 9/2</b>	<b>Glen Ellyn</b> <b>Evangelical Covenant Church</b> 277 Hawthorne Showers Capacity: 45 men 10 women Take College Ave in Wheaton east; becomes Pennsylvania Ave in Glen Ellyn. Go north on Kenilworth to site.
---	---	--	--	--	--

<b>Naperville</b>  <b>Community UMC</b> 20 Center Street <ul style="list-style-type: none"> <li>• Metra Train</li> <li>• Capacity 50</li> </ul> Ogden Ave. (Rt.34) to Washington St. south under tracks to Benton Ave., east ½ blk. Turn left on Center; church is ½ block on the right. Park in bank lot across the street. Enter in the rear of the church. <b>Closed: only 9/4</b>					
--	--	--	--	--	--

Site open at 6:45 pm. Any guest arriving on the property prior to 6:45 p.m. will not be allowed into the site for that evening. Dinner is served from 7:00 p.m. until 9:00 p.m. and no guests will be allowed to enter the shelter after 10:00 p.m. Guests will be awoken at 6:00 a.m., given breakfast and expected to leave the shelter by 7:00 a.m. As guests at our sites your cooperation is appreciated. There are NO morning smoke breaks.

**\*\*ALL SITES USE A LOTTERY SYSTEM TO ENTER DUE TO SITES EXCEEDING CAPACITY\*\* Last updated: 8/24/2011**